

ARIZONA STATE TRIBAL LIAISONS

OVERVIEW: The Arizona Department of Transportation (ADOT) is a multimodal transportation agency responsible for planning, building and operating the state highway system and support facilities for the efficient and safe movement of people and products by surface and air.



WHAT DO THE ARIZONA DEPARTMENT OF TRANSPORTATION (ADOT) TRIBAL LIAISONS DO?



To assist with tribal consultation and coordination efforts, certain ADOT divisions, sections, groups and offices have designated personnel to work directly with tribal officials and staff on a regular basis.



The ADOT Multimodal Planning Division (MPD) Tribal Planners, who also work as tribal liaisons, provide planning support and inter-governmental coordination for ADOT's statewide and regional planning projects and programs as they impact tribal governments and communities.



Special emphasis is placed on conducting coordination efforts to improve tribal participation in the statewide transportation planning and programming processes.

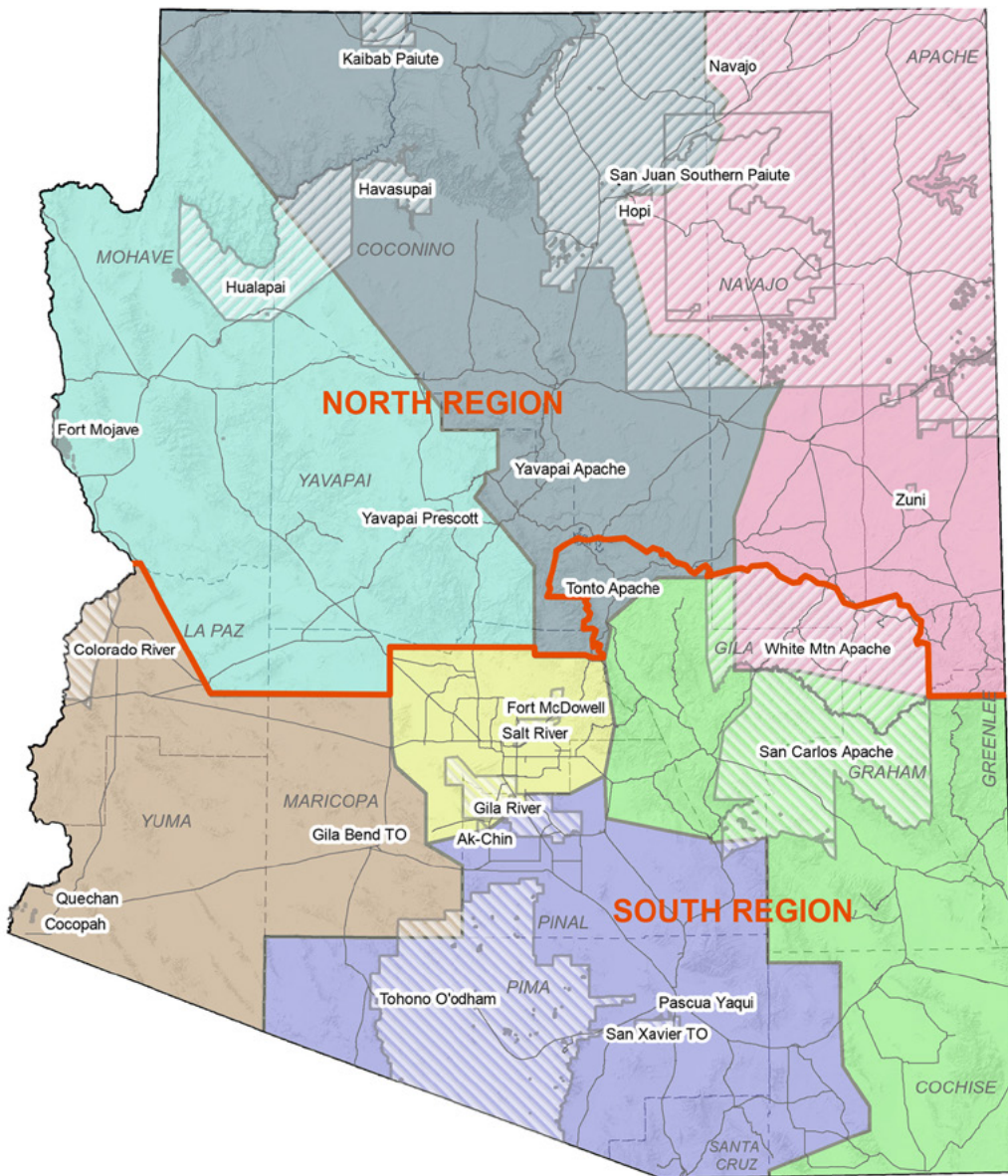




ADOT EFFORTS TO ADDRESS ARIZONA TRIBAL TRANSPORTATION ARE BASED ON THE FOLLOWING MAJOR FACTORS:

- ❖ There are **22** federally-recognized **Indian Tribes, Communities** and **Native Nations** in Arizona with tribal land encompassing approximately **27,736,000 acres** or **28%** of the State land base.
- ❖ There are **7 Tribes** located out-of-state with aboriginal and ancestral interests in Arizona.
- ❖ The State Highway System includes **6,785 centerline miles** of which **1,237** traverse Tribal land.
- ❖ There are **14 Tribal airports** and **7 Tribal public transit systems** situated within Tribal communities throughout Arizona.










ADOT TRIBAL LIAISON REGIONS WITH ADOT ENGINEERING DISTRICTS



-  Ermalinda Gene - North Region
-  Don Sneed - South Region

-  State Highway System
-  Tribal Regional Boundary
-  County Boundary

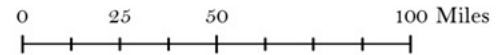
Engineering Districts

-  Central
-  Northcentral
-  Northeast
-  Northwest
-  Southcentral
-  Southeast
-  Southwest



Note:
The State of Arizona makes no claims concerning the accuracy of this map nor assumes any liability resulting from the use of the information herein.

Prepared by:
Arizona Department of Transportation
Multimodal Planning Division
Transportation Analysis GIS Section
602.712.7333 May 2020



CONTACT THE ADOT TRIBAL LIAISONS

ERMALINDA GENE - Northern Region/Tribal Planning Program Manager
206 S. 17th Avenue, MD310B, Phoenix, AZ 85007
602.712.6736 EGene@azdot.gov

- Fort Mojave Indian Tribe
- Havasupai Indian Tribe
- Hopi Tribe

- Hualapai Tribe
- Kaibab-Paiute Indian Tribe
- Navajo Nation

- Pueblo of Zuni
- San Juan Southern Paiute Tribe

- Yavapai-Apache Nation
- Yavapai-Prescott Indian Tribe

DON SNEED - Southern Region/Tribal Planning Program Manager
206 S. 17th Avenue, MD310B, Phoenix, AZ 85007
602.712.4095 DSneed@azdot.gov

- Ak-Chin Indian Community
- Cocopah Tribe
- Colorado River Indian Tribes

- Fort McDowell Yavapai Nation
- Fort Yuma Quechan Indian Tribe

- Gila River Indian Community
- Pascua Yaqui Tribe
- Salt River Pima-Maricopa Indian Community

- San Carlos Apache Tribe
- Tohono O'odham Nation
- Tonto Apache Tribe
- White Mountain Apache Tribe

For more information as well as additional contacts visit AZtribaltransportation.org.

